
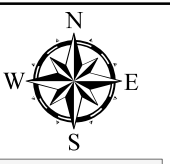


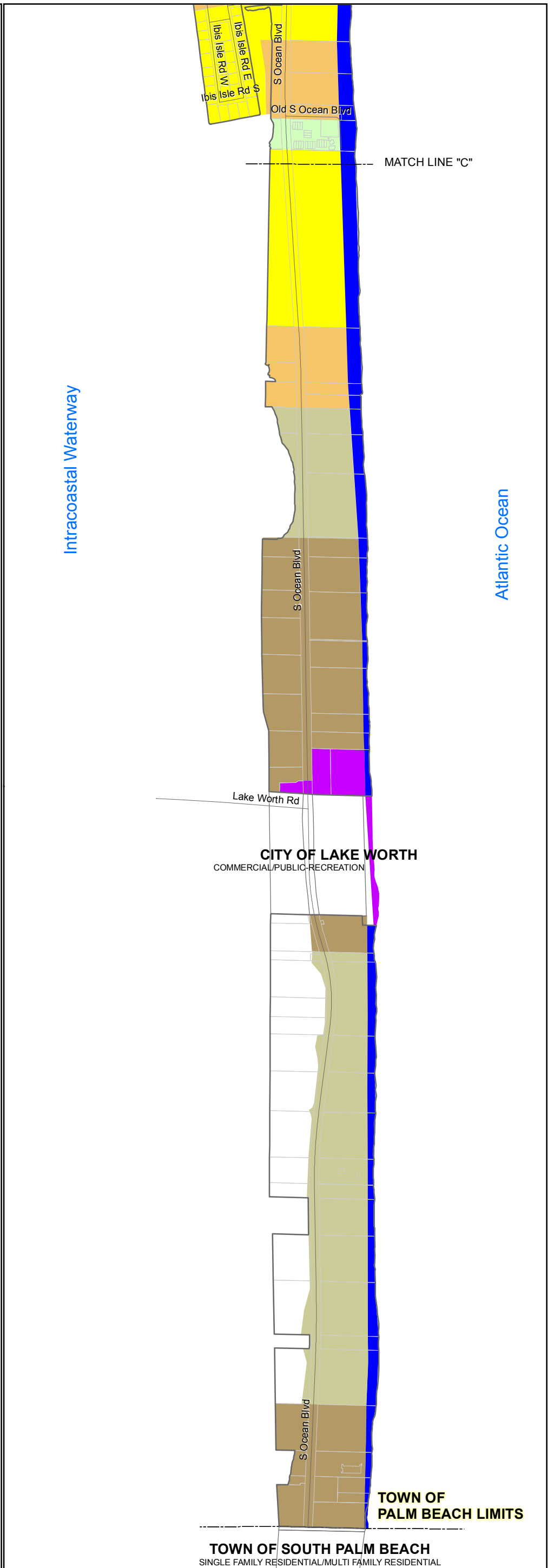
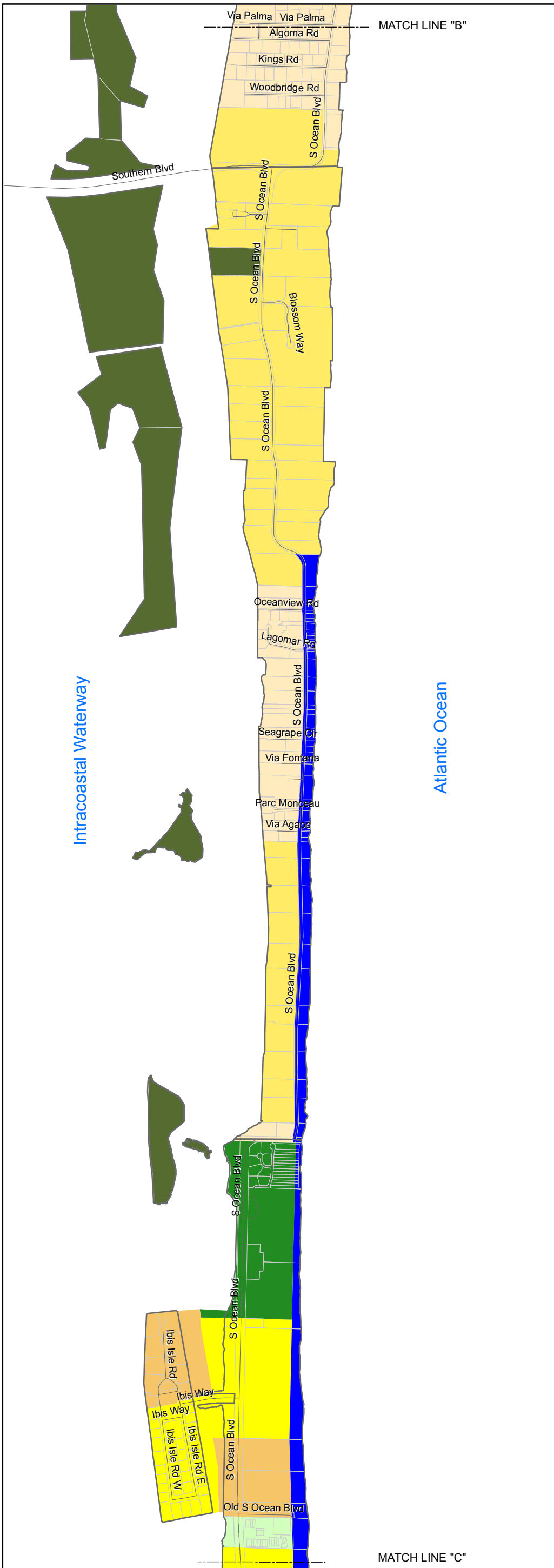
**TOWN OF PALM BEACH ZONING MAP - 2018**  
**Planning, Zoning & Building Department**

- |                                       |                                    |                           |
|---------------------------------------|------------------------------------|---------------------------|
| R-AA (Large Estate Residential)       | R-D(2) (Heavy Density Residential) | C (Conservation District) |
| R-A (Estate Residential)              | C-OPI (Commercial Off, Prof, Inst) | PUD-A (Planned Unit Dev)  |
| R-B (Low Density Residential)         | C-PC (Commercial Planned Ctr)      | PUD-B (Planned Unit Dev)  |
| R-C (Medium Density Residential)      | C-TS (Commercial Town Serving)     | PUD-C (Planned Unit Dev)  |
| R-D(1) (Moderate Density Residential) | C-WA (Commercial Worth Ave)        | BA (Beach Area)           |
|                                       | C-B (Commercial Offices)           |                           |



Map Updated: June 20, 2018  
 Town of Palm Beach  
 Information Technologies GIS Department  
 Planning, Zoning & Building Department  
 (561)838-5430  
 Email: pzb@townofpalmbeach.com  
 Website: palmbeach.govoffice.com





**TOWN OF PALM BEACH ZONING MAP - 2018**  
 Planning, Zoning & Building Department

- |                                       |                                    |                           |
|---------------------------------------|------------------------------------|---------------------------|
| R-AA (Large Estate Residential)       | R-D(2) (Heavy Density Residential) | C (Conservation District) |
| R-A (Estate Residential)              | C-OPI (Commercial Off, Prof, Inst) | PUD-A (Planned Unit Dev)  |
| R-B (Low Density Residential)         | C-PC (Commercial Planned Ctr)      | PUD-B (Planned Unit Dev)  |
| R-C (Medium Density Residential)      | C-TS (Commercial Town Serving)     | PUD-C (Planned Unit Dev)  |
| R-D(1) (Moderate Density Residential) | C-WA (Commercial Worth Ave)        | BA (Beach Area)           |
|                                       | C-B (Commercial Offices)           |                           |



0 1,000 2,000 Feet

Map Updated: June 20, 2018  
 Town of Palm Beach  
 Information Technologies GIS Department  
 Planning, Zoning & Building Department  
 (561)838-5430  
 Email: pzb@townofpalmbeach.com  
 Website: palmbeach.govoffice.com

